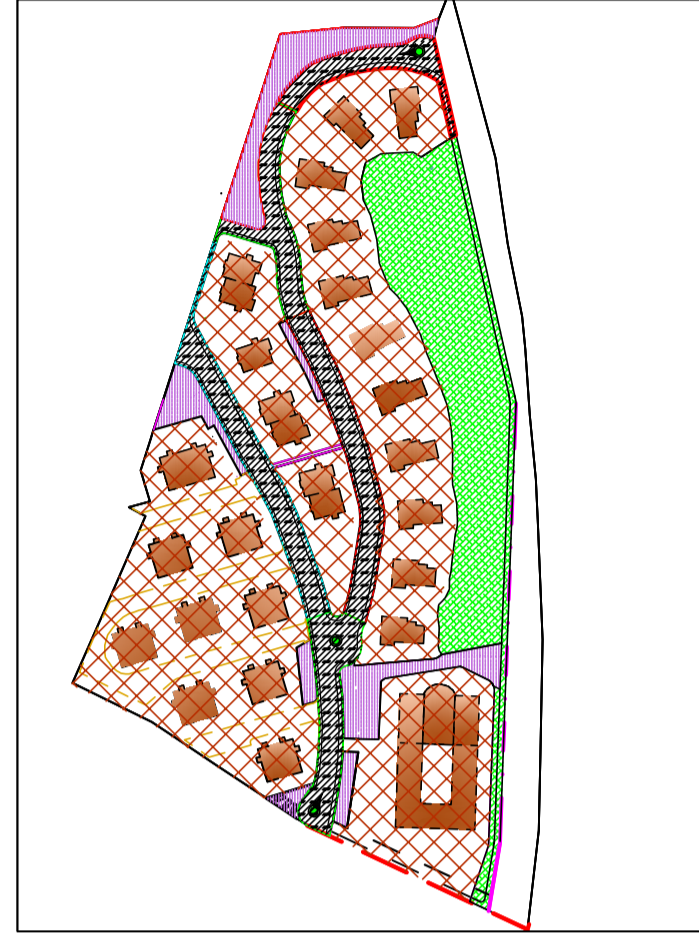


Comune di Castel di Sangro
Prov. L'Aquila

PROPOSTA MODIFICA
DELLA DESTINAZIONE D'USO DEGLI IMMOBILI RICOMPRESI NELL'AMBITO "A" del
Piano di Lottizzazione
Zona "D9" del P.R.G.



Elab. n. 06


Rilievo altimetrico e profili terreno

I Progettisti
Ing. Rolando Le Donne Geom. Roberto Uzzeo

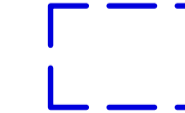
I Proponenti
Nicola Rosato
Alfonso Orsini



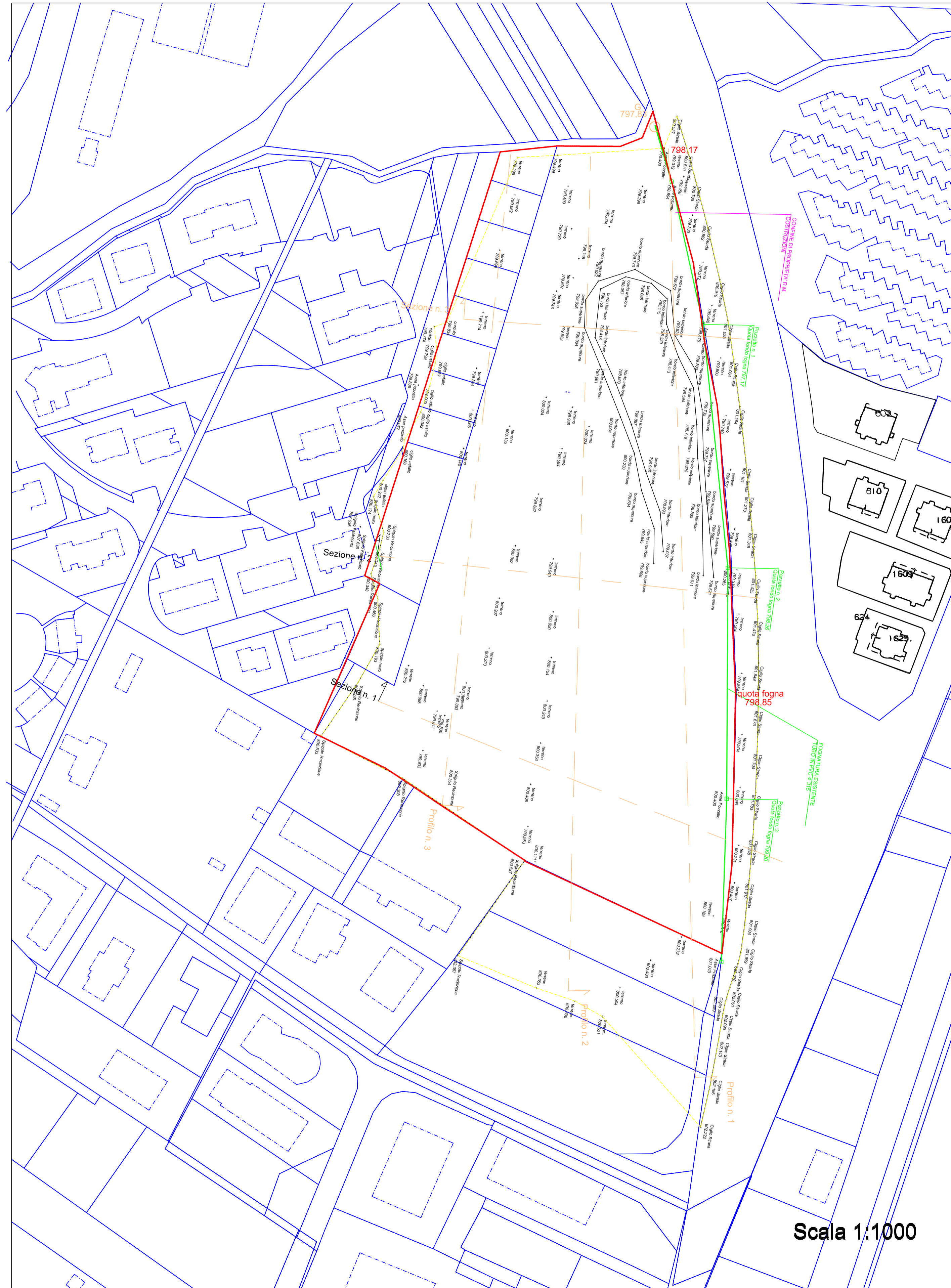
Legenda

 Delimitazione catastale delle proprietà

 Fognatura esistente

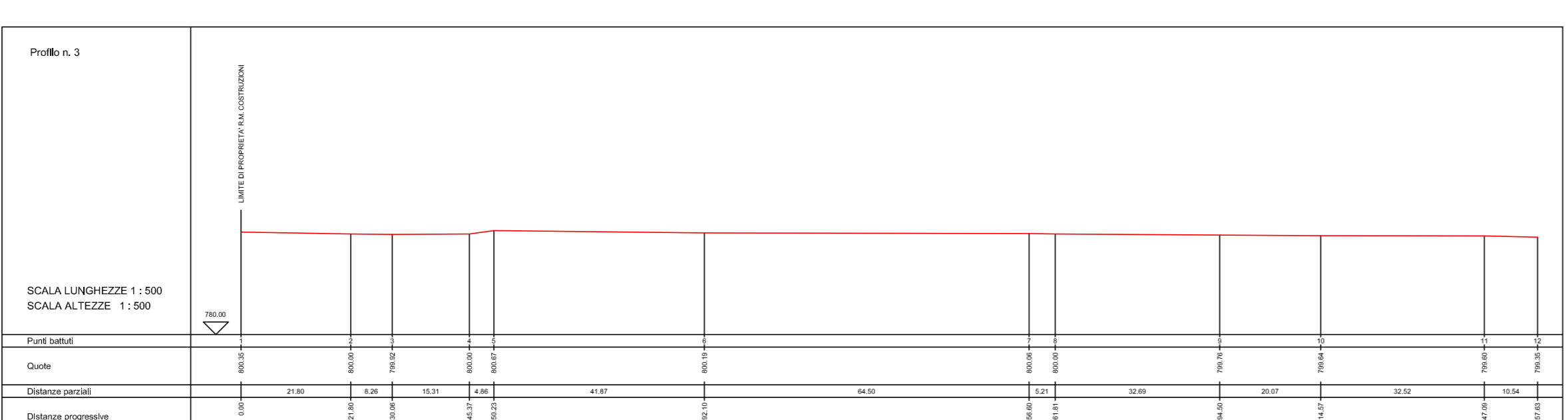

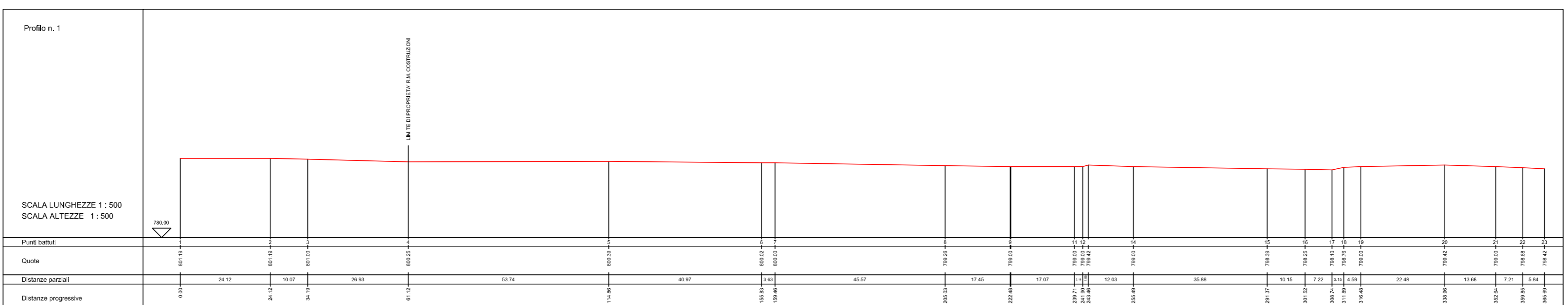
 Ambito "A" del P.di L. "Resort 1"

Rilievo altimetrico



Scala 1:1000

Profili del terreno



Profili del terreno

